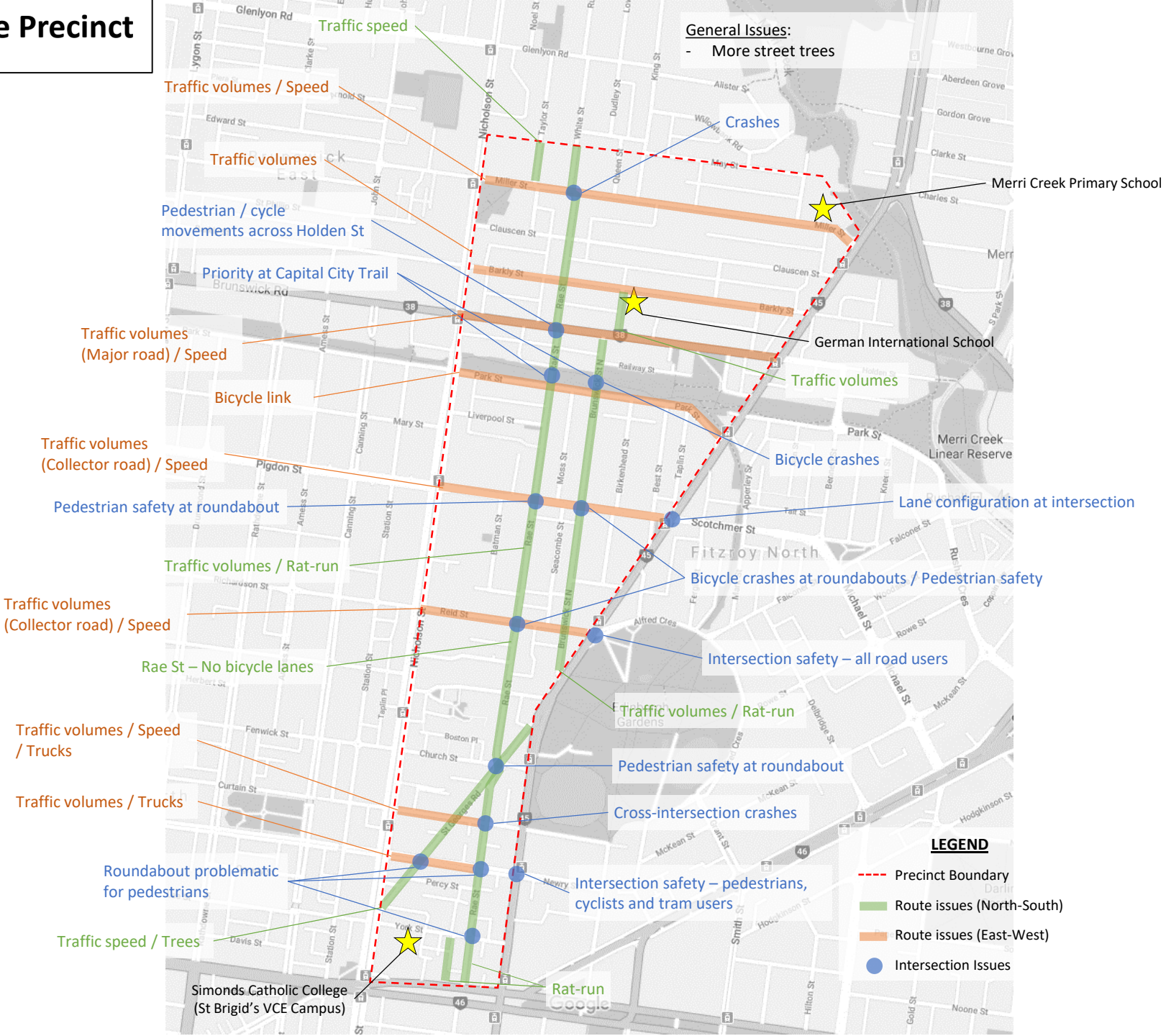


SCOTCHMER PRECINCT

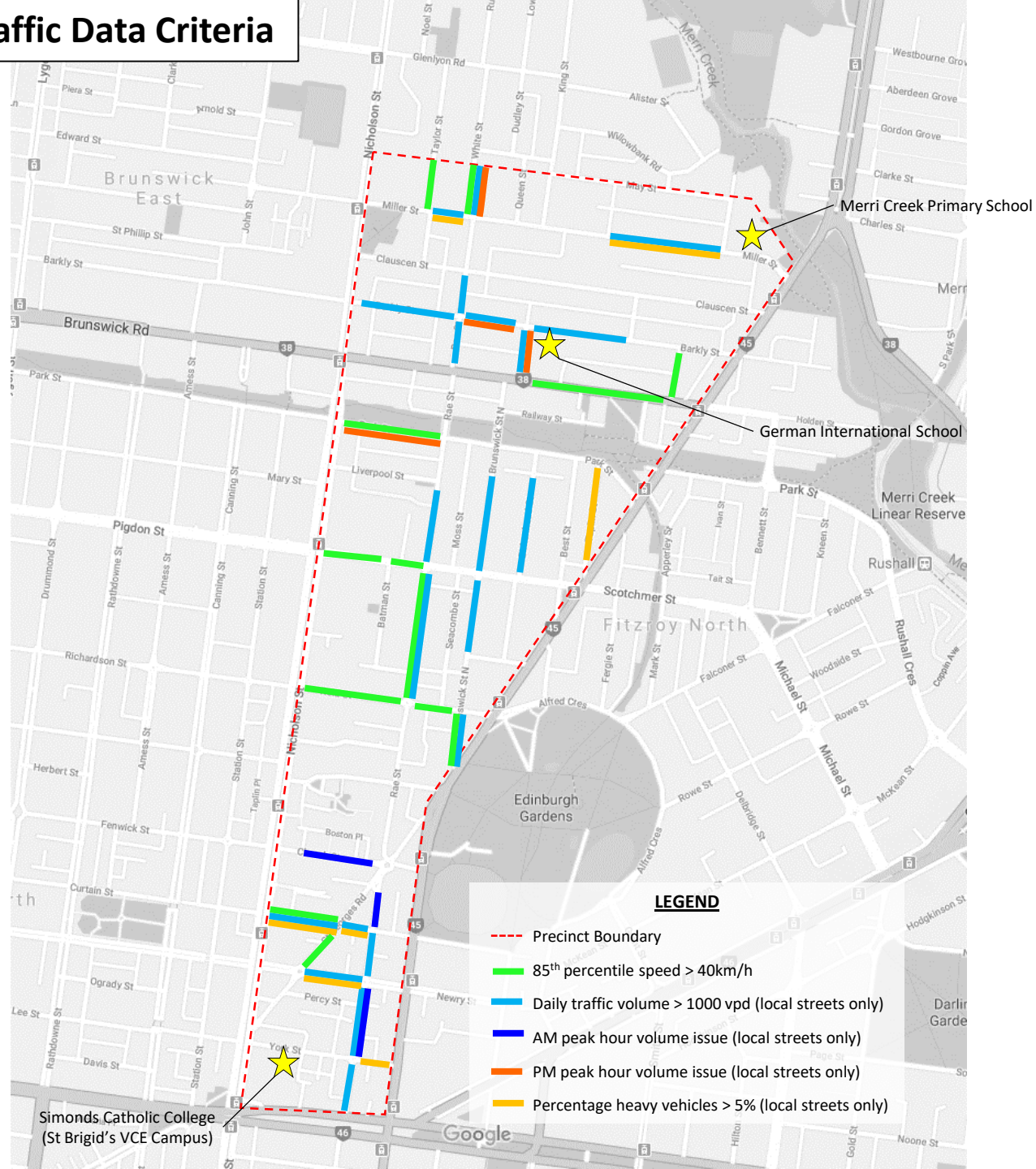
1. Overall issues for precinct (based on data and community feedback)
2. Summary of issues based on traffic data criteria
3. Summary of crash data
4. Pedestrian / bicycle movements
5. Public transport routes
6. Bicycle routes
7. Traffic data details
8. Crash data details

Overall Issues for the Precinct

Based on data and community feedback



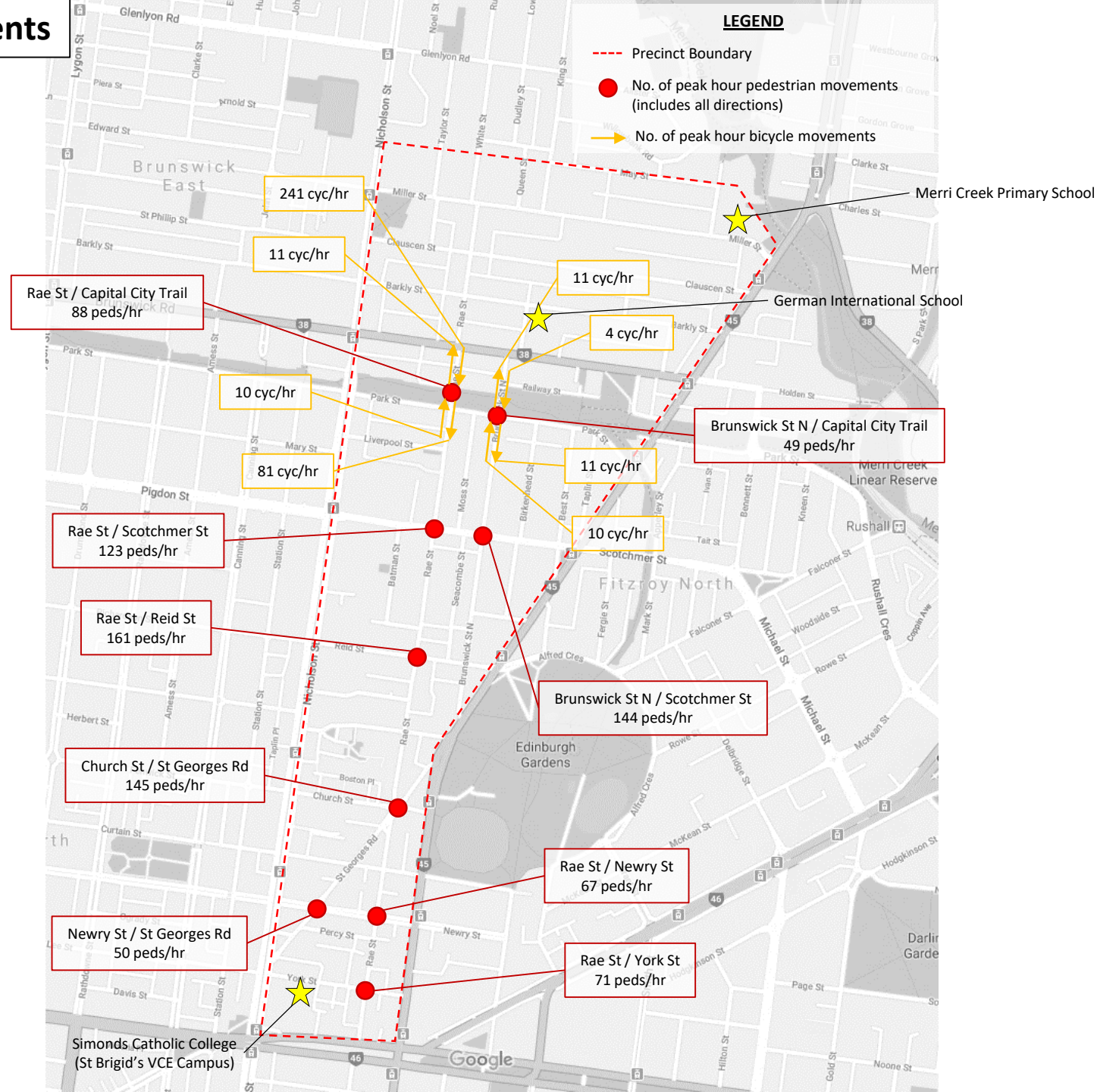
Summary of Issues based on Traffic Data Criteria



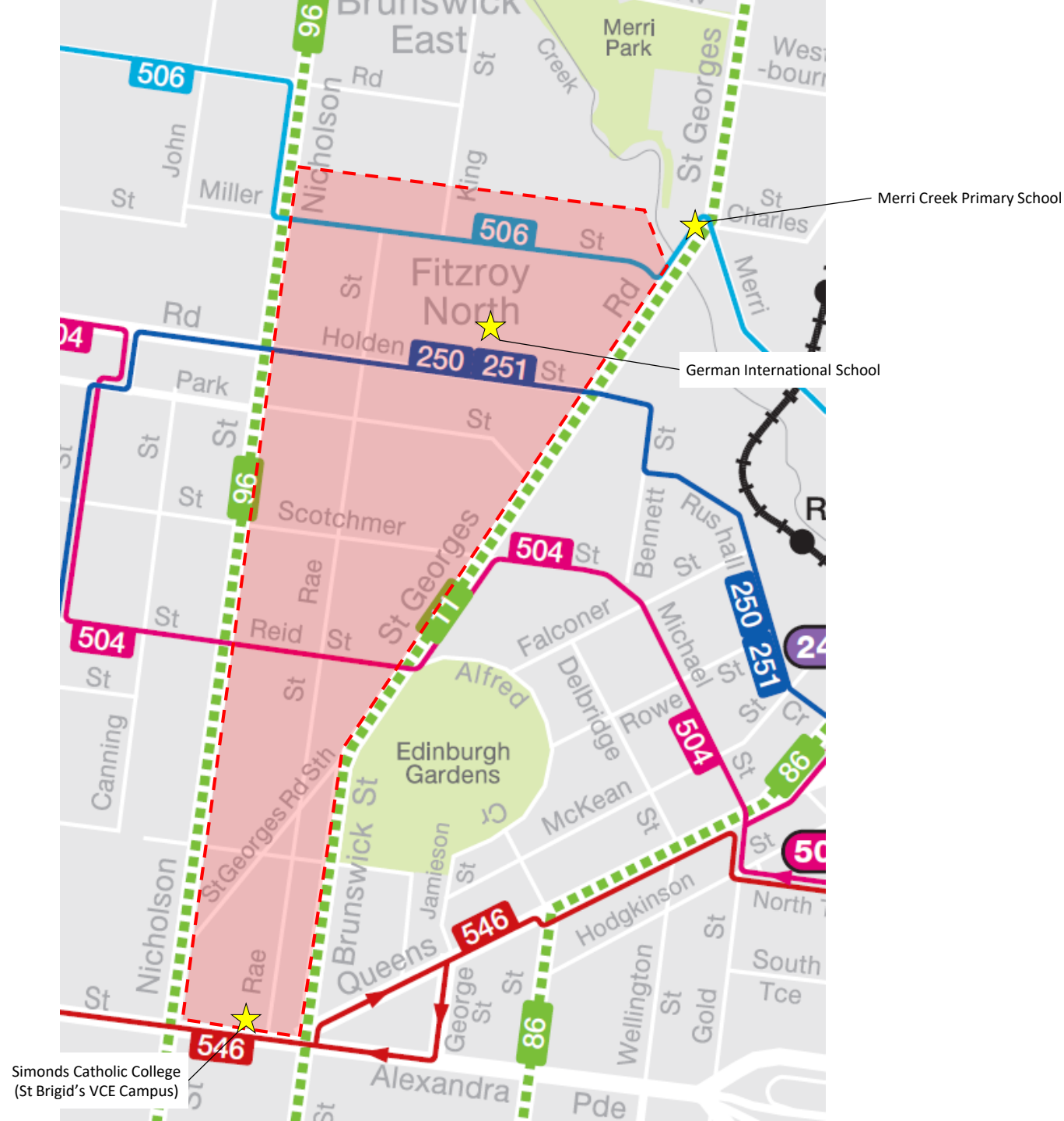
Summary of Crash Data



Pedestrian / Bicycle Movements



Public Transport Routes



Bicycle Routes



