

# Shaping Gleadell Street

## Idea A - What the street could look like



View along Gleadell Street (outside Citizens Park) towards Bridge Road. Artist impression



Existing view

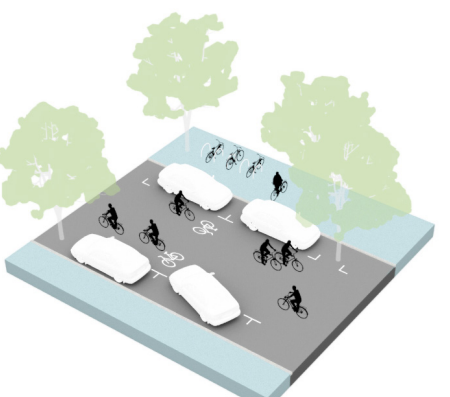
### These are potential improvements to the street



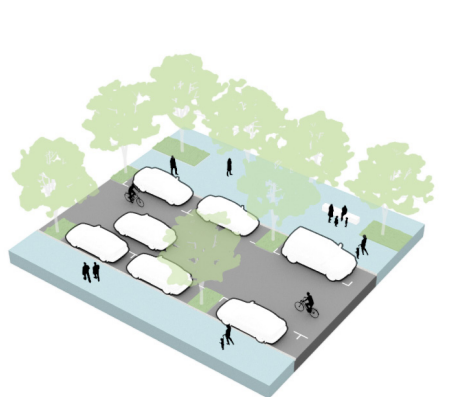
Major opportunities for trees to create shade, reduce heat and for greenery



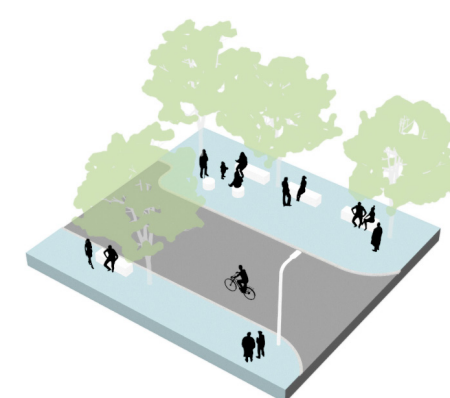
Major improvements to pedestrian footpaths, crossings and link to Citizens Park



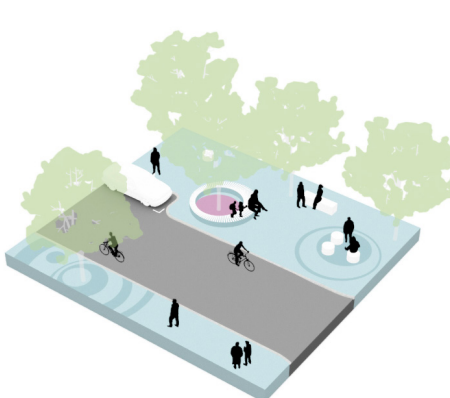
Improved cyclist safety with parallel parking on both sides of the street



Parallel parking on both sides of the street, removal of approximately 60 spaces



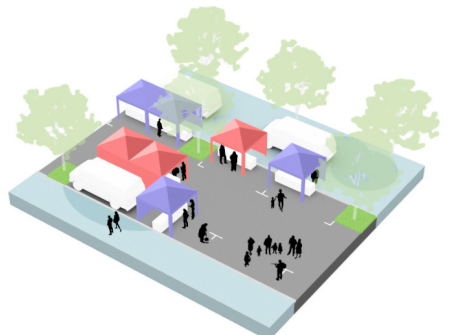
Major opportunities to integrate seating and spaces for gathering



Major opportunities to create a unique streetscape character and atmosphere



Opportunity to improve lighting and visibility



Opportunity to improve and enhance the market experience

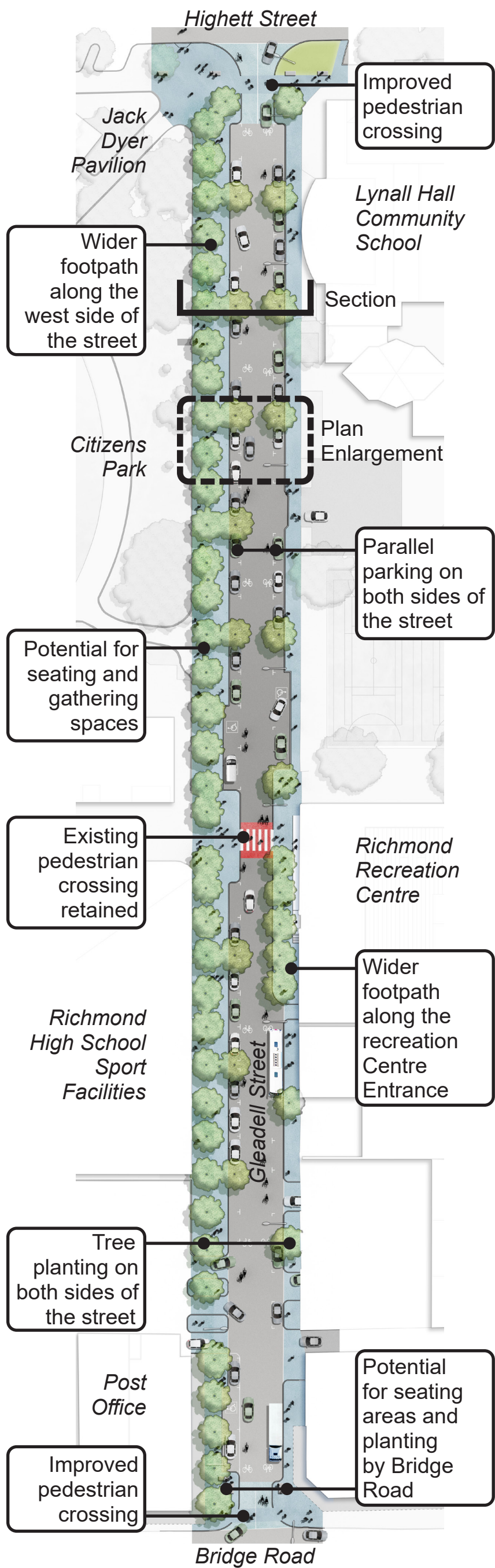


# Shaping Gleadell Street

## Idea A - Plan and Section


### Plan View

Not to scale



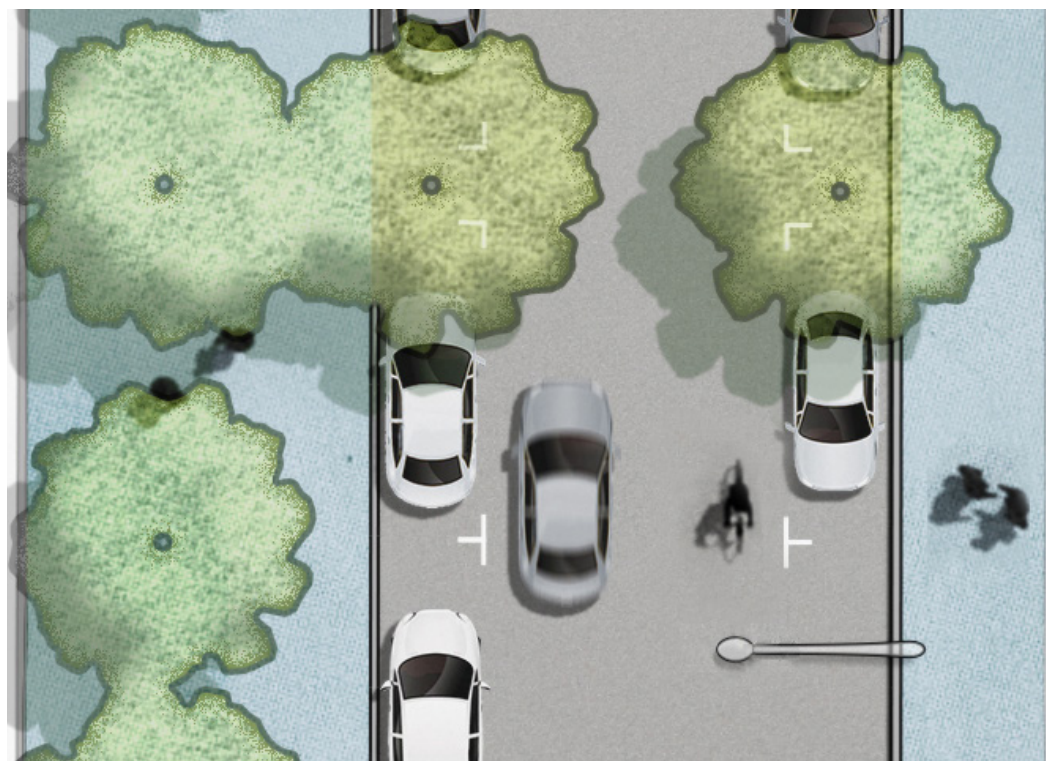
### Typical Existing Condition Aerial View

Aerial image Nearmap.com 17 February 2020




### Plan Enlargement

Not to scale



### Typical Section

Not to scale



Wider footpath along the west side of the street with opportunity for seating and gathering spaces

Parallel Parking on both sides of the street

Tree planting on both sides of the street

All graphics are by Bush Projects Pty Ltd 2021

#### DISCLAIMER

- Views, plans and sections are illustrative only, describing a high level idea for potential changes to the functions of the street.
- Colours and graphics are for illustrative purposes only.
- Design details including but not limited to items such as; vehicle turning circles, parking bays and underground services will be further investigated in the concept design phase.