

Shaping Gleadell Street

Idea B - What the street could look like

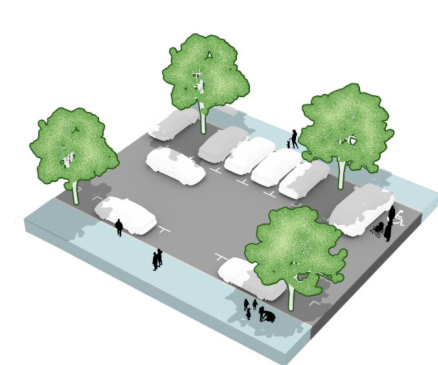


View along Gleadell Street (outside Citizens Park) towards Bridge Road. Artist impression



Existing view

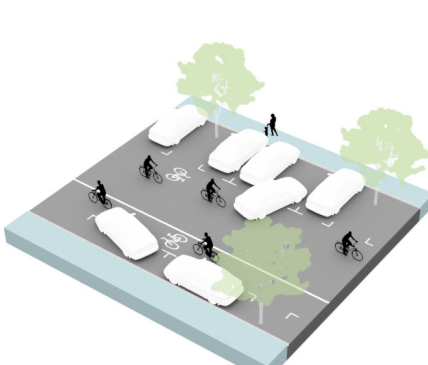
These are potential improvements to the street



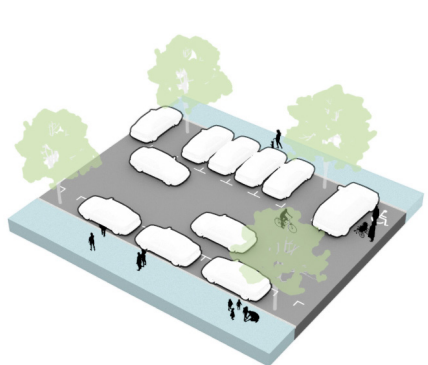
Some opportunities for trees to create shade, reduce heat and for greenery



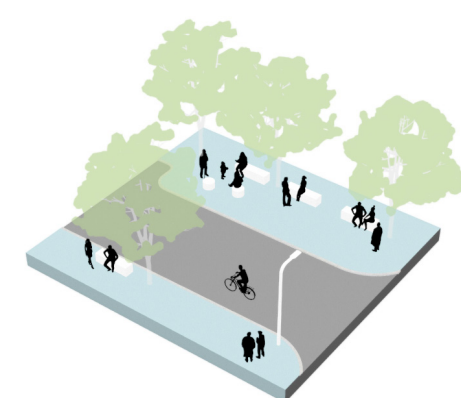
Some improved pedestrian footpaths and crossings



No change for cyclists



Parallel and angle parking, removal of approximately 30 spaces



Some opportunities to integrate seating and spaces for gathering



Some opportunities to create a unique streetscape character and atmosphere



Opportunity to improve lighting and visibility



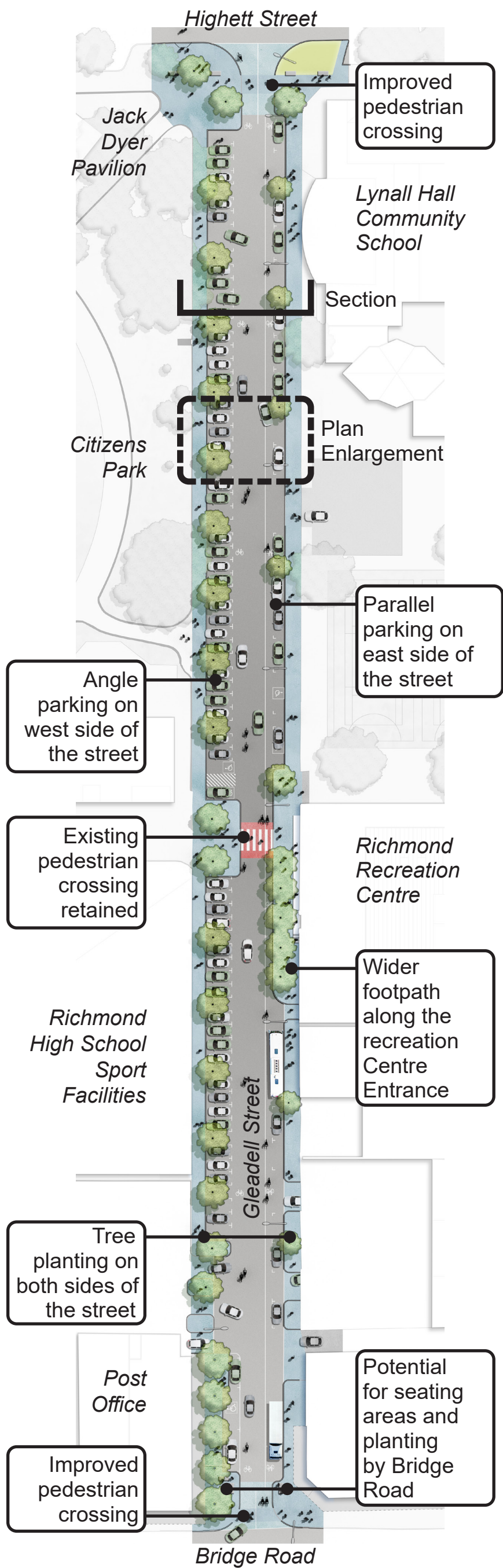
Opportunity to improve and enhance the market experience

Shaping Gleadell Street

Idea B - Plan and Section


Plan View

Not to scale



Typical Existing Condition Aerial View

Aerial image Nearmap.com 17 February 2020



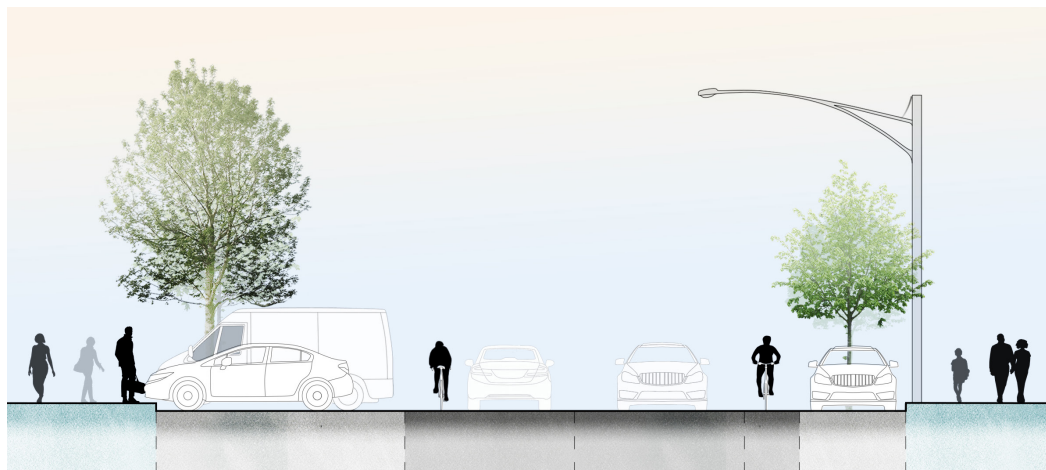
Plan Enlargement

Not to scale



Typical Section

Not to scale



No change to footpath width

Angle parking on the west side and parallel parking on the east side of the street

Tree planting on both sides of the street

All graphics are by Bush Projects Pty Ltd 2021
DISCLAIMER

- Views, plans and sections are illustrative only, describing a high level idea for potential changes to the functions of the street.
- Colours and graphics are for illustrative purposes only.
- Design details including but not limited to items such as; vehicle turning circles, parking bays and underground services will be further investigated in the concept design phase.